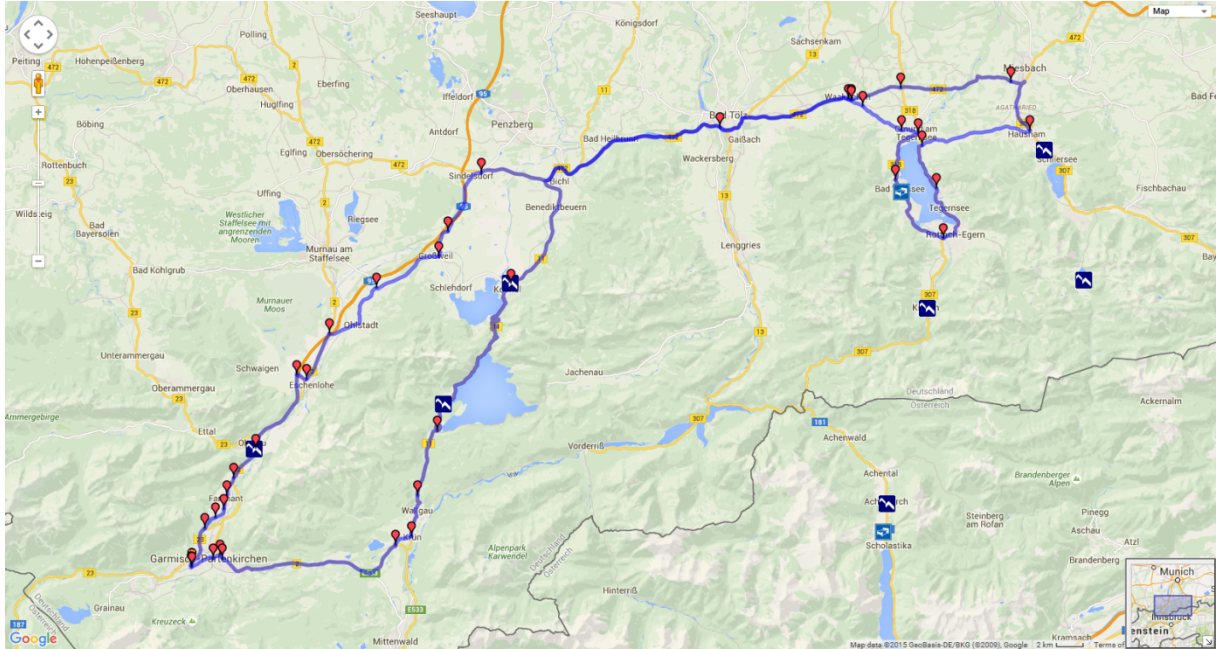






































GAP – Walchensee – Kochelsee - Tegernsee - GAP (189 Km)








		KM	hh:mm:ss	++KM	++:++:++
	1. <i>Klarweinstraße 18</i> Head southwest on Klarweinstraße toward Storistraße	0,16	00:00:21	0,16	00:00:21
	2. Turn left at the 1st cross street onto Storistraße	0,11	00:00:23	0,27	00:00:44
	3. <i>Mitterfeldstraße 27</i> Head southeast on Storistraße toward St.- Martin-Straße	0,09	00:00:12	0,36	00:00:56
	4. Turn left at the 1st cross street onto St.- Martin-Straße	0,00	00:00:33	0,36	00:01:29
	5. <i>St.-Martin-Straße 85</i> Head northeast on St.-Martin-Straße toward Rießerkopfstraße	1,63	00:02:47	2,00	00:04:16
	6. Continue onto Bahnhofstraße	0,08	00:00:14	2,07	00:04:30
	7. <i>Bahnhofstraße 19</i> Head east on Bahnhofstraße toward Partnachauenstraße	0,41	00:00:47	2,48	00:05:17
	8. Continue onto Rathauspl.	0,07	00:00:11	2,55	00:05:28
	9. Slight right (signs for Innsbruck/Mittenwald)	0,04	00:00:05	2,59	00:05:33

 10.	B2 Head east toward Hauptstraße/B2	0,02	00:00:02	2,61	00:05:35
11.	Slight right onto Hauptstraße/B2	0,26	00:00:38	2,87	00:06:13
 12.	Hauptstraße 81-83 Head southeast on Hauptstraße/B2 toward Schornstraße .	13,35	00:12:27	16,22	00:18:40
13.	Take the ramp to Krün/Bärnbichl	0,21	00:00:18	16,43	00:18:58
 14.	B2 Head north	0,10	00:00:08	16,53	00:19:06
15.	Continue onto Am Bärnbichl	0,64	00:01:01	17,17	00:20:07
16.	Continue onto Wettersteinstraße	0,58	00:01:08	17,75	00:21:15
17.	Turn right onto Karwendelstraße/B11	0,01	00:00:29	17,76	00:21:44
 18.	Karwendelstraße 2 Head north on Karwendelstraße/B11 toward Wettersteinstraße .	2,33	00:03:26	20,09	00:25:10
19.	B11 turns slightly right and becomes Walchenseestraße	0,85	00:01:27	20,94	00:26:37
 20.	Walchenseestraße 40 Head north on Walchenseestraße/B11 .	4,79	00:03:53	25,73	00:30:30
21.	Turn right .	0,01	00:00:22	25,74	00:30:52
 22.	B11 Head north toward B11 .	0,01	00:00:02	25,75	00:30:54
23.	Turn right onto B11	16,60	00:22:38	42,35	00:53:32
24.	Turn right onto Bahnhofstraße	0,07	00:00:20	42,42	00:53:52
 25.	Bahnhofstraße 4 Head north on Bahnhofstraße toward Schlehdorfer Str./B11	0,04	00:00:04	42,46	00:53:56
26.	Turn right onto Bahnhofstraße/B11 .	9,01	00:09:28	51,47	01:03:24
27.	Turn right onto B11/B472 .	13,69	00:12:20	65,16	01:15:44
 28.	B472 Head southeast on B472	9,58	00:09:18	74,74	01:25:02
 29.	Tölzer Straße 7 Head southeast on Tölzer Str./B472 toward Miesbacher Str. .	0,11	00:00:09	74,84	01:25:11
30.	Turn right onto Tegernseer Str.	0,15	00:00:14	74,99	01:25:25
 31.	Tegernseer Straße 18 Head southeast on Tegernseer Str. toward Sudelfeldstraße .	0,87	00:01:16	75,86	01:26:41
 32.	Tegernseer Straße 581/2 Head southeast on Tegernseer Str. toward Kirchseestraße	0,66	00:00:55	76,52	01:27:36
33.	Continue onto St2365	1,23	00:01:05	77,74	01:28:41

34.	Continue onto Tölzer Str./St2365	1,32	00:01:46	79,06	01:30:27
 35.	Tölzer Straße 121 Head east on Tölzer Str.	1,22	00:02:07	80,28	01:32:34
36.	Turn right at Münchner Str./Wiesseer Str./B318	0,01	00:00:52	80,29	01:33:26
 37.	Aegidius Apotheke Head north toward Münchner Str./Tölzer Str./B318	0,01	00:00:01	80,30	01:33:27
38.	Turn left onto Münchner Str./Wiesseer Str./B318.	4,09	00:05:09	84,39	01:38:36
 39.	Auer Straße 37 Head south on Münchner Str./B318 toward Adalbert-Stifter-Weg.	5,76	00:08:12	90,15	01:46:48
40.	Turn left onto Tegernseer Str./B307	0,06	00:00:14	90,21	01:47:02
 41.	Tegernseer Straße 92 Head northeast on Tegernseer Str./B307 toward Dammweg.	4,97	00:09:46	95,17	01:56:48
 42.	Münchner Straße 7 Head northwest on Münchner Str./B307 toward Michael-Dengg-Weg.	3,21	00:04:04	98,38	02:00:52
43.	At the roundabout, take the 1st exit onto Schlierseer Str.	0,19	00:00:17	98,57	02:01:09
 44.	Schlierseer Straße 7 Head northeast on Schlierseer Str. toward Gasse	2,27	00:02:11	100,83	02:03:20
45.	Continue onto St2076	3,83	00:03:10	104,66	02:06:30
46.	Continue onto Tegernseer Str./St2076	1,71	00:02:24	106,38	02:08:54
47.	Turn right onto Miesbacher Str./B307	0,01	00:00:02	106,39	02:08:56
 48.	Miesbacher Straße 81/2 Head northwest on Miesbacher Str./B307 toward Tegernseer Str..	3,68	00:04:32	110,07	02:13:28
49.	Merge onto Bayrischzeller Str./B472	0,03	00:00:03	110,10	02:13:31
50.	Sharp right onto B472	1,03	00:00:57	111,13	02:14:28
 51.	B472 Head northwest on B472 toward Tölzer Str.	7,95	00:07:27	119,07	02:21:55
 52.	B472 Head west on B472 toward Buchenweg	3,53	00:03:23	122,61	02:25:18
 53.	Miesbacher Straße 3 Head west on Miesbacher Str./B472 toward Schafflacher Str./Tegernseer Str..	27,91	00:25:24	150,52	02:50:42
54.	Turn left onto St2370 (signs for Großweil/Sindelsdorf)	0,09	00:00:11	150,61	02:50:53

 55.	St2370 Head west on St2370	0,15	00:00:11	150,76	02:51:04
56.	Continue onto Penzberger Str./St2370	0,73	00:01:07	151,49	02:52:11
57.	Continue onto Kocheler Str.	0,85	00:00:57	152,34	02:53:08
58.	Continue onto St2370	3,22	00:02:58	155,56	02:56:06
 59.	St2370 Head southwest on St2370	0,01	00:00:01	155,57	02:56:07
60.	Continue onto Dorfstraße/St2370	0,31	00:00:36	155,88	02:56:43
61.	Continue onto Sindelsdorfer Str.	1,60	00:02:17	157,48	02:59:00
62.	Continue onto Kleinweiler Str.	0,27	00:00:43	157,75	02:59:43
63.	Turn left onto Kocheler Str.	0,02	00:00:08	157,77	02:59:51
 64.	Kocheler Straße 1 Head west on Kocheler Str. toward Kreutstraße	0,02	00:00:02	157,78	02:59:53
65.	Continue onto Hauptstraße	0,60	00:00:39	158,38	03:00:32
66.	Continue onto St2062	4,39	00:03:28	162,77	03:04:00
 67.	St2062 Head northwest on St2062 toward St2562	0,03	00:00:02	162,80	03:04:02
68.	Turn left onto St2562	2,31	00:02:01	165,11	03:06:03
69.	Continue onto Schwaigangerstraße/St2562	0,77	00:01:13	165,87	03:07:16
70.	Continue onto Partenkirchner Str.	1,69	00:02:08	167,56	03:09:24
71.	Continue onto St2562	0,39	00:00:31	167,95	03:09:55
 72.	St2562 Head west on St2562 toward B2	0,02	00:00:02	167,97	03:09:57
73.	Turn left onto B2	3,47	00:02:44	171,44	03:12:41
 74.	Olympiastraße Head southwest on Olympiastraße/B2	0,08	00:00:04	171,52	03:12:45
75.	Turn right onto Michael-Fischer-Straße	0,73	00:00:56	172,25	03:13:41
 76.	Michael-Fischer-Straße Head west on Michael-Fischer-Straße	0,01	00:00:01	172,25	03:13:42
77.	Turn right onto the ramp to A95	0,26	00:00:22	172,52	03:14:04
78.	Continue onto A95	1,96	00:01:32	174,47	03:15:36
79.	Continue onto B2	4,39	00:05:02	178,86	03:20:38
 80.	B2 Head south on Münchner Str./B2 toward Werdenfelser Str..	2,32	00:01:59	181,18	03:22:37
81.	Take the ramp to Farchant	0,22	00:00:15	181,40	03:22:52
 82.	B2 Head southwest	0,77	00:00:53	182,17	03:23:45
83.	Continue onto Hauptstraße	0,53	00:00:59	182,70	03:24:44

84.	Turn left onto Bahnhofstraße	0,01	00:00:04	182,70	03:24:48
 85.	Bahnhofstraße 3 Head northwest on Bahnhofstraße toward Hauptstraße	0,01	00:00:01	182,71	03:24:49
86.	Turn left onto Hauptstraße	0,98	00:01:33	183,69	03:26:22
 87.	Hauptstraße Head south on Hauptstraße toward Werdenfelser Str.	0,20	00:00:13	183,89	03:26:35
88.	Turn right onto Werdenfelser Str.	0,70	00:01:00	184,58	03:27:35
 89.	Werdenfelser Straße Head southwest on Werdenfelser Str. toward Riedwiesenstraße	0,93	00:01:08	185,51	03:28:43
90.	Turn left toward B23	0,14	00:00:15	185,65	03:28:58
91.	Turn right onto B23	0,06	00:00:08	185,71	03:29:06
 92.	B23 Head west on B23 toward Werdenfelser Str.	2,52	00:05:02	188,23	03:34:08
93.	Turn left onto Rießerkopfstraße	0,07	00:00:15	188,30	03:34:23
94.	Turn right onto Klarweinstraße	0,21	00:00:30	188,51	03:34:53
	Klarweinstraße 14-16			188,51	03:34:53